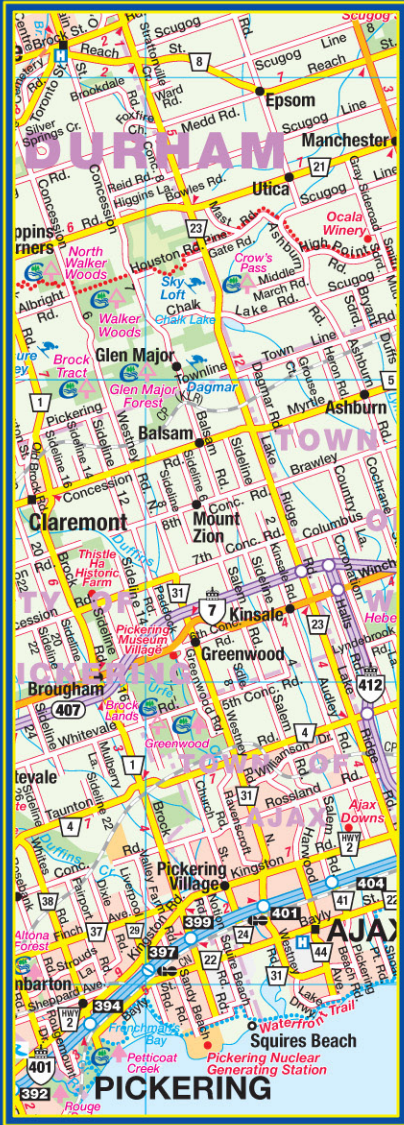


GM Johnson
Maps

ONTARIO MAP SERIES



G.M. Johnson and Associates Ltd.
info@gmjohnsonmaps.com
www.gmjohnsonmaps.com
 2323 Boundary Rd, Suite 207
 Vancouver, BC V5M 4V8
 Telephone: 604-299-7074
 Fax: 604-299-7095

Distributed By:

STREET MAP **STREET MAP**
ORILLIA **BARRIE**
BARRIE **ORILLIA**

Alton
Amesbury
Barrick
Barrick
Barrick / Henry Park
Barrick
Caledon
\$5.95

ALLISTON
AMUS
BEETON
BRADFORD
TOTTENHAM
& Adjoining Communities
Plus Around Barrie Regional Map
\$5.95

UPC: 7-76428-01746-2
ISBN: 978-1-77068-648-9
Size 28 x 40" Fold Size: 4.25 x 9"

**Barrie / Orillia
Street Map**

\$5.95
 UPC: 7-76428-01746-2
 ISBN: 978-1-77068-648-9
 Size 28 x 40" Fold Size: 4.25 x 9"

STREET MAP
BELLEVILLE
TRENTON
QUINTE WEST

BRIGHTON
COLBORNE
FRANKFORD
MILFANE
PITON
TWEED
& Adjoining Communities
Plus Eastern Ontario Regional Map
\$5.95

UPC: 7-76428-01747-9
ISBN: 978-1-77068-649-6
Size 27 x 19.5" Fold Size: 4.25 x 9"

**Belleville / Trenton / Quinte West
Street Map**

\$5.95
 UPC: 7-76428-01747-9
 ISBN: 978-1-77068-649-6
 Size 27 x 19.5" Fold Size: 4.25 x 9"

STREET MAP **STREET MAP**
GEORGETOWN **BRAMPTON**
ORANGEVILLE **BRAMPTON**

Amesbury
Caledon
Caledon East
Caledon West
Caledon
Caledon East
\$5.95

ORANGEVILLE
GEORGETOWN
ACTON
BOLTON
CALEDON
& Adjoining Communities
\$5.95

UPC: 7-76428-01748-6
ISBN: 978-1-77068-650-2
Size 28 x 40" Fold Size: 4.25 x 9"

**Brampton / Orangeville / Georgetown
Street Map**

\$5.95
 UPC: 7-76428-01748-6
 ISBN: 978-1-77068-650-2
 Size 28 x 40" Fold Size: 4.25 x 9"

STREET MAP **STREET MAP**
STRATFORD **BRANTFORD**
BRANTFORD **WOODSTOCK**
WOODSTOCK **STRATFORD**

SIMCOE
\$5.95

SIMCOE
\$5.95

UPC: 7-76428-01749-3
ISBN: 978-1-77068-651-9
Size: 28 x 40" | Fold Size: 4.25 x 9"

**Brantford / Stratford / Woodstock / Simcoe
Street Map**

\$5.95
 UPC: 7-76428-01749-3
 ISBN: 978-1-77068-651-9
 Size: 28 x 40" | Fold Size: 4.25 x 9"

STREET MAP **STREET MAP**
BURLINGTON **HAMILTON**
HAMILTON **BURLINGTON**

Amesbury
Burlington
Caledon
Caledon East
Caledon West
Caledon
Caledon East
\$5.95

GRIMSBY
LINCOLN
STONEY CREEK
& Adjoining Communities
Plus Hamilton Regional Map
\$5.95

UPC: 7-76428-01750-9
ISBN: 978-1-77068-652-6
Size: 28 x 40" Fold Size: 4.25 x 9"

**Hamilton / Burlington
Street Map**

\$5.95
 UPC: 7-76428-01750-9
 ISBN: 978-1-77068-652-6
 Size: 28 x 40" Fold Size: 4.25 x 9"

STREET MAP **STREET MAP**
CORNWALL **KINGSTON**
BROCKVILLE **KINGSTON**
KINGSTON **CORNWALL**

Augusta
Brockville
Caledon
Caledon East
Caledon West
Caledon
Caledon East
\$5.95

BROCKVILLE
\$5.95

UPC: 7-76428-01751-6
ISBN: 978-1-77068-653-3
Size: 28 x 40" Fold Size: 4.25 x 9"

**Kingston / Cornwall
Street Map**


\$5.95
 UPC: 7-76428-01751-6
 ISBN: 978-1-77068-653-3
 Size: 28 x 40" Fold Size: 4.25 x 9"

Maps Available for All Provinces and Territories.

See Full Map Detail, Download Covers & Map Thumbnails at
www.gmjohnsonmaps.com



Kitchener / Waterloo Street Map
 \$5.95
 UPC: 7-76428-01752-3
 ISBN: 978-1-77068-654-0
 Size: 28 x 40" Fold Size: 4.25 x 9"



London / St. Thomas Street Map
 \$5.95
 UPC: 7-76428-01753-0
 ISBN: 978-1-77068-655-7
 Size: 28 x 40" Fold Size: 4.25 x 9"



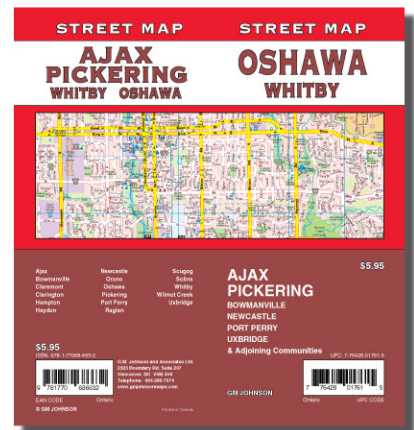
Markham / Vaughan / Richmond Hill Street Map
 \$5.95
 UPC: 7-76428-01754-7
 ISBN: 978-1-77068-656-4
 Size: 28 x 40" Fold Size: 4.25 x 9"



Mississauga / Oakville Street Map
 \$5.95
 UPC: 7-76428-01755-4
 ISBN: 978-1-77068-657-1
 Size: 28 x 40" Fold Size: 4.25 x 9"



Niagara Falls / St. Catharines Street Map
 \$5.95
 UPC: 7-76428-01757-8
 ISBN: 978-1-77068-659-5
 Size: 28 x 40" Fold Size: 4.25 x 9"




Oshawa / Pickering Street Map
 \$5.95
 UPC: 7-76428-01761-5
 ISBN: 978-1-77068-663-2
 Size: 28 x 40" Fold Size: 4.25 x 9"




Ottawa Street Map
 \$5.95
 UPC: 7-76428-01762-2
 ISBN: 978-1-77068-664-9
 Size: 28 x 40" Fold Size: 4.25 x 9"



Owen Sound / Collingwood Wasaga Beach / Midland Street Map
 \$5.95
 UPC: 7-76428-01763-9
 ISBN: 978-1-77068-665-6
 Size: 28 x 40" | Fold Size: 4.25 x 9"



Peterborough / Lindsay Street Map
 \$5.95
 UPC: 7-76428-01764-6
 ISBN: 978-1-77068-666-3
 Size: 28 x 40" Fold Size: 4.25 x 9"




**Sarnia / Chatham
Street Map**

\$5.95

UPC: 7-76428-01765-3

ISBN: 978-1-77068-667-0

Size 28 x 40" Fold Size: 4.25 x 9"




**Sault Ste. Marie / North Eastern Ontario
Street Map**

\$5.95

UPC: 7-76428-01766-0

ISBN: 978-1-77068-668-7

Size 28 x 40" Fold Size: 4.25 x 9"



**Sudbury / North Bay / Timmins
Street Map**

\$5.95

UPC: 7-76428-01767-7

ISBN: 978-1-77068-669-4

Size: 28 x 40" Fold Size: 4.25 x 9"



**Thunder Bay / Kenora
Street Map**

\$5.95

UPC: 7-76428-01768-4

ISBN: 978-1-77068-670-0

Size 28 x 40" Fold Size: 4.25 x 9"




**Toronto
Street Map**

\$5.95

UPC: 7-76428-01769-1

ISBN: 978-1-77068-671-7

Size: 28 x 40" Fold Size: 4.25 x 9"



**Windsor / Essex County
Street Map**

\$5.95

UPC: 7-76428-01770-7

ISBN: 978-1-77068-672-4

Size: 28 x 40" Fold Size: 4.25 x 9"



Muskoka / Parry Sound Street - Regional Map

\$5.95
 UPC: 7-76428-01756-1
 ISBN: 978-1-77068-658-8
 Size: 28 x 40" Fold Size: 4.25 x 9"




Southwestern Ontario Regional Map

\$5.95
 UPC: 7-76428-01760-8
 ISBN: 978-1-77068-662-5
 Size: 28 x 40" Fold Size: 4.25 x 9"




South Central Ontario Regional Map

\$5.95
 UPC: 7-76428-01759-2
 ISBN: 978-1-77068-661-8
 Size: 28 x 40" Fold Size: 4.25 x 9"



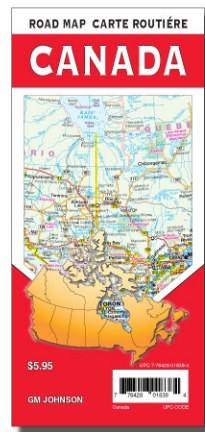
Eastern Ontario Regional Map

\$5.95
 UPC: 7-76428-01758-5
 ISBN: 978-1-77068-660-1
 Size: 28 x 40" Fold Size: 4.25 x 9"



Ontario Large Print Map

\$5.95
 UPC: 7-76428-01821-6
 ISBN: 978-1-77068-681-6
 Size: 28 x 40" Fold Size: 4.25 x 9"



Canada Road Map

\$5.95
 UPC: 7-76428-01838-4
 ISBN: 978-1-77068-776-9
 Size: 26 x 20" | Fold Size: 4.25 x 9.75"